
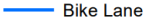

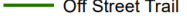

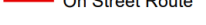

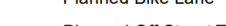

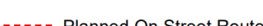

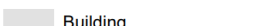







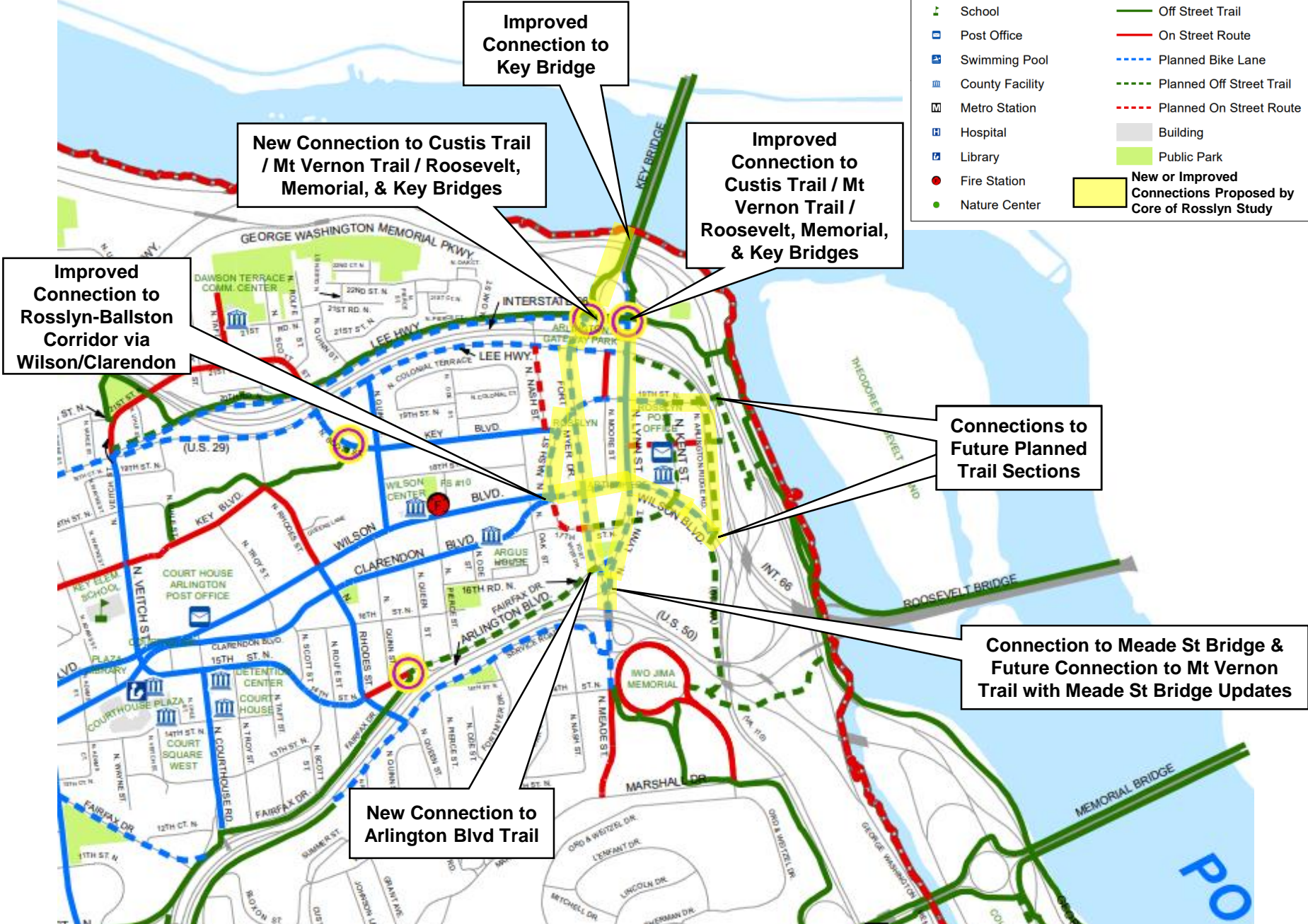


MTP PLANNED BIKE AND TRAIL NETWORK MAP

Legend

	Intersection Improvements		Bike Lane
	School		Off Street Trail
	Post Office		On Street Route
	Swimming Pool		Planned Bike Lane
	County Facility		Planned Off Street Trail
	Metro Station		Planned On Street Route
	Hospital		Building
	Library		Public Park
	Fire Station		New or Improved Connections Proposed by Core of Rosslyn Study
	Nature Center		



Improved Connection to Key Bridge

New Connection to Custis Trail / Mt Vernon Trail / Roosevelt, Memorial, & Key Bridges

Improved Connection to Custis Trail / Mt Vernon Trail / Roosevelt, Memorial, & Key Bridges

Improved Connection to Rosslyn-Ballston Corridor via Wilson/Clarendon

Connections to Future Planned Trail Sections

Connection to Meade St Bridge & Future Connection to Mt Vernon Trail with Meade St Bridge Updates

New Connection to Arlington Blvd Trail